



Orange Line

The Orange Line runs from **Oak Grove** in the city of Malden to **Forest Hills** near the Arnold Arboretum in Jamaica Plain. Stops in between include the vibrant retail district of Downtown Crossing, Boston's Chinatown, and historic Roxbury as well as tourist destinations in Back Bay and South End.

The Winter Street Under connects **Downtown Crossing** and **Park Street** stations underground. This concourse allows riders of Forest Hills bound Orange Line trains to save time, avoid stairs, and transfer easily to the Green Line without making an interim Red Line transfer.

For continuous indoor travel for all users to destinations in the Back Bay, exit **Back Bay** station and cross Dartmouth Street to enter Copley Place mall. Once inside, continue through Copley Place to the Huntington Avenue walkway; through the Prudential Mall, and end at the Hynes Convention Center/Sheraton Boston Hotel at Boylston and Belvidere Streets. A tip for riders who can use stairs: When using **Back Bay** station, exit via the Dartmouth Street underpass to Copley Place and follow the same indoor path.

During daylight hours, walkers and cyclists can also enjoy the Southwest Corridor bike path above or next to the Orange Line from **Back Bay** to **Forest Hills**.

Malden Center and **Community College** stations now have elevators.

Orange Line

station	access feat res	bus connections	last tuain
Oak Grove		131 132 136 137	Forest Hills: 12:21 AM
Malden		97 99 101 104 105 106 108 131 132 136 137 411 430	
Wellington		90 97 99 100 106 108 110 112 134	
Sullivan Square		CT2 86 89 90 91 92 93 95 101 104 105 109	
Community College		No bus connections	
North Station Connect to Green Line, Commuter Rail		4	
Haymarket Connect Green Line		4 6 92 93 111 325 326 352 354 355 426 428 441/442 450 455 456	
State Connect Blue Line		92 93 352 354 355	
Downtown Crossing Connect to Red, Silver, & Green Lines		7 92 93 448 449 459 500 501 504 505 553 554 556 558 Washingt n St	Forest Hills: 12:40 AM Oak Grove: 12:40 AM
Chinatown Connect Silver Line		11 Washingt n St	
NE Medical Center Connect Silver Line		11 43 Washingt n St	
Back Bay Connect Commuter Rail		10 39 Free transfer to 39 bus	
Mass Ave		CT1 1	
Ruggles Connect Commuter Rail		CT2 CT3 8 15 19 22 23 28 42 43 44 45 47	
Roxbury Crossing		22 66	
Jackson Square		14 22 29 41 44 48	
Stony Brook		48	
Green Street		48	
Forest Hills Connect Commuter Rail		16 21 30 31 32 34 34E 35 36 37 38 39 40 42 50 51	Oak Grove: 12:22 AM

18 ** Escalator from Outbound platform ONLY.


Station Tips


See Line Diagrams for complete listing of access features


Orange Line

Back Bay

See illustration: p. 54

 **Commuter Rail:** At lobby, go to waiting areas featuring track assignment screens.


 **10:** At Dartmouth St.
39: At Clarendon St.


 Between Clarendon & Dartmouth Sts near Stuart St.

Clarendon St exit:
Hancock Tower & Columbus Ave.

Dartmouth St exit:
Copley Square, Trinity Church, Boston Public Library and Copley Place/Prudential Mall.

Chinatown


 No reversing direction except at street level. Look for Inbound/Outbound signs before entering.

 **From Oak Grove bound platform:** Go thru fare gates, up slope to left for elevator to Washington Street.


From Back Bay/Forest Hills bound platform: Go thru fare gates and down hallway for elevator to Boylston St.


 **All buses & Silver Line Washington Street:**
At street level, near

 Registry of Motor Vehicles building.

 Washington, Boylston, & Essex Sts. Theater district nearby.

Community College

 To street level near main exit stairs.

 On Gilmore Bridge between Rutherford Ave & Msgr. O'Brien Highway, Charlestown. Charlestown and Bunker Hill nearby.

Cross Gilmore Bridge to Lechmere station, Museum of Science and CambridgeSide Galleria.


Downtown Crossing

See illustration: p. 58

 **From Forest Hills platform to Washington, Winter, & Summer Sts:**
Go thru turnstiles, turn left.

From Oak Grove platform to Washington & Franklin Sts: Elevator located at Franklin St end of platform.

From Oak Grove platform to Summer & Washington Sts:
Go thru turnstiles to Concourse. Use elevators in 101 Arch St or Macy's.

 **From Forest Hills platform to Red & Green Lines:** Use


Winter St Under to Park Street Station.

From Oak Grove platform to Red Line:


Go thru turnstiles to opposite end of Concourse. Tell T personnel you rely on elevators (after hours: press button at high gate, left of turnstiles. T personnel will release gate.) Go thru turnstiles. Elevator to Alewife Red Line is on far left.


 **To Silver Line:** Get free transfer at turnstiles, exit station, go one block south on Washington St, and right on Temple Place.


All other buses: See schedules for locations.

 Exits located at corners of Washington, Winter, & Summer Sts, Franklin & Washington Sts, and Chauncy & Summer Sts.


Forest Hills

 **Commuter Rail:** After fare gates, elevator is opposite stairs.


 **39:** Left after fare gates.
16, 21, 31, 32, 42: Go straight across lobby, thru doors to elevator and stairs.
33, 34, 34E, 35, 36, 37, 38, 40, 50, 51: Right after fare gates.

 The clock tower atop the station is visible

from afar in various neighborhoods.

 Washington St at Hyde Park Ave, Jamaica Plain. Arnold Arboretum, Franklin Park and Court House nearby.


Green Street

 **48:** Corner of Armory & Green Sts.
42: Washington St.

 Corner of Green & Amory Sts, Jamaica Plain.


Haymarket

See illustration: p. 58

 **To Congress St:**
Elevators are in the center of the platforms.

To Green Line: Use elevators at outbound ends of platforms. Follow underpass and take elevator up to Green Line platform.

To Street and Busway:
Same as to Green Line but go thru fare gates to another elevator.

 **426-455:** Platform 1.
6, 111: Platform 2.
92, 93, 325-6: Platform 3.
352, 354-5: At Sudbury & Congress St, adjacent JFK Building.

 Congress St at Sudbury St, Boston.

Station Tips

See Line Diagrams for complete listing of access features

Orange Line



www.mjhunt.com

Two Exits: At Congress St adjacent to Holocaust Memorial; At Busway and Sudbury, New Chardon, & Canal Sts

Jackson Square

- Ⓐ Columbus Ave at Centre St, Jamaica Plain. Hyde Square nearby.

Malden Center

- 🚗 Commuter Rail: Take elevator from lobby to platform.
- 🚗 99, 101, 108, 132: Exit rear of station.
97, 104, 105, 106, 131, 135, 136, 137, 411, 430: Exit front of station.
- Ⓐ Pleasant St between Summer & Commercial Sts, Malden.

Mass Ave

- ♿ From lobby to Massachusetts Ave

- 🚗 Cambridge bound 1 & CT1: Cross Massachusetts Ave to stop opposite main entrance.

Boston Medical Center & Dudley: Use stop at main entrance.

- Ⓐ Massachusetts Ave, between St. Botolph & Columbus Aves. Symphony Hall, Jordan Hall, and Huntington Theater are nearby.

NE Medical Center (NEMC)

- ♿ From platform to lobby. Continue up slight incline for elevator to Washington St.

- 🚗 Silver Line Washington Street service: Free transfer at street level. Going to Dudley, adjacent to station entrance. For opposite direction, cross street.

43: Opposite Tremont St/South Cove entrance.

- Ⓐ Washington St, south of Stuart St and corner of Tremont & Oak Sts.

Exits at NEMC and at South Cove. Only NEMC exit has elevators.

- 🚗 At Causeway St entrance.

- Ⓐ Causeway at Canal St. Exits at Causeway St for Commuter Rail, TD Banknorth Garden, and O'Neil Federal Building. Exit at Valenti Way/Canal St for Courthouse. Haymarket Station and garage are visible from Valenti Way/Canal St.

North Station

See Illustration: p. 60

- ♿ From Oak Grove platform, elevator is near end of outbound platform.

Causeway St: Go thru fare gates to elevator.

Valenti Way/Canal St: From Causeway St lobby, go straight across lobby without going thru fare gates. Walk length of Green Line platform and go thru fare gates to elevator. At street level, go around stairs for Canal St.

- 🚗 **Green Line:** *Inbound platform* is directly adjacent to Forest Hills Orange Line platform.

Outbound platform is directly above.

- 🚗 **Commuter Rail:** Use Causeway St underpass to new stairs, escalators, and elevator. Follow walkway to TD Banknorth Garden and Commuter Rail platforms.

Oak Grove

- ♿ Located behind stairs via walkway. At lobby, take elevator to street and to bus berths.


- 🚗 **Use bus waiting area for all buses except:** 132 which stops adjacent to Washington St station entrance. If you can't use stairs to reach the entrance, go to main bus waiting area, then follow sidewalk to right (South) to Winter St. At intersection, go right, cross bridge (over tracks) to Washington St and take right to reach bus stop.

- Ⓐ Washington at Winter St, Malden.

See Line Diagrams for complete listing of access features


Orange Line

Roxbury Crossing


 **Dudley bound:** Use stop at main entrance.


LMA, Brookline and Cambridge bound: Cross Tremont St to #66 bus stop opposite station.


Ruggles bound: Cross Columbus Ave to stop adjacent to Reggie Lewis Athletic Center.

 Tremont St west of Columbus Ave. Roxbury Community College and Reggie Lewis Athletic Center are nearby.


Ruggles

 From platform to lobby. After fare gates continue left for elevator to Northeastern University, Forsyth St, and Red Sox shuttle. Continue right for elevator to buses and streets.

 **Commuter Rail:** Stairs and elevator are located adjacent Orange Line fare gates.


 **CT3, 8, 19, 22, 23, 28, 29, 42, 47:** Platform 1.
15, 43, 44, 45, (CT2, CT3, 8, 47 LMA/ Kenmore bound): Platform 2.

Think of Ruggles as a bridge connecting Roxbury and Northeastern University.


 Corner of Ruggles & Tremont Sts.

State


See illustration: p. 66


 If you rely on elevators and are traveling on an Oak Grove bound train, it is faster to use the elevators at Downtown Crossing. This puts you at Franklin & Washington Sts, one block from the elevator at State Street.

 From Oak Grove bound Orange Line platform: Use elevator down short hall (backing into elevator may make exiting easier). At concourse, go right for Wonderland/Airport (Outbound) Blue Line platform; go left to exit station by following the multi-colored corridor leading to the Washington St exit and Forest Hills (Inbound) Orange Line platform. At platform, go thru fare gates and up slope to access the elevator to Washington street (adjacent to escalator).


 **92 & 93:** At Washington St exit, stop on Washington St near Franklin St.


352, 354, 355: Use Old State House exit. If you rely on elevators, go right on Washington St to State St. Bus stop is across the street from the Old State House.

 For the next two years, the Blue Line portion of the station is undergoing modernization to enhance accessibility.


 Exits at Washington & State Sts at Old State House, and Washington & Franklin Sts at Old South Meeting House.


Stony Brook

 **48:** At station entrance (Limited service).

 Boylston at Lamartine St, Jamaica Plain. Egleston Square is nearby.


Sullivan Square

 From both platforms, elevator is between opposing stairs.


 Buses board on two levels but only disembark at Upper (lobby) level.

89, 90, 95, 101, 104, 105, & 109: Upper busway at station entrance level.


CT2, 86, 91, 92, 93: Take stairs in front of station entrance or if you can't use the stairs, go right at station entrance, then use upper busway crosswalk to reach the ramp down to lower busway.

 Broadway, Washington & Cambridge Sts, Charlestown.

Wellington


 From both platforms, go toward stairs. Elevators are between large columns.

At lobby level, take long glass walkway to fare gate and hall to street, buses or parking.

 At lobby to exit to street and buses.

 **90, 97, 99, 106, 110, 112:** Platform 1.

100, 108, 134: Platform 2.

 Revere Beach Parkway (Route 16), east of Route 28, Medford.